


FROM POB STA 0+00 (WATERMAN RD) TO STA 33+00							
	RIGHT	LEFT	TOTAL (Ea)		LENGTH	WIDTH	TOTAL (Acre)
Tree, Rem, 6 inch to 18 inch	8	8	16	Clearing - Left	0	0	0
Tree, Rem, 19 inch to 36 inch	0	0	0	Clearing - Right	1220'	10'	0.3
Tree, Rem, 37 inch or Large	1	0	1	Slope Restoration, Modified	1696	Syd	

CHAMBERS ROAD
POB STA. 0+00 TO STA. 33+00



TREE REMOVAL DETAIL 1
011-006-000-1100-00



FROM STA 33+00 TO STA 67+00							
	RIGHT	LEFT	TOTAL (Ea)		LENGTH	WIDTH	TOTAL (Acre)
Tree, Rem, 6 inch to 18 inch	0	7	7	Clearing - Left	200'	10'	0.1
Tree, Rem, 19 inch to 36 inch	0	0	0	Clearing - Right	1525'	10'	0.4
Tree, Rem, 37 inch or Large	0	0	0	Slope Restoration, Modified	2051	Syd	

CHAMBERS ROAD
STA. 33+00 TO STA. 67+00



FROM STA 67+00 TO STA 101+00							
	RIGHT	LEFT	TOTAL (Ea)		LENGTH	WIDTH	TOTAL (Acre)
Tree, Rem, 6 inch to 18 inch	0	4	4	Clearing - Left	200'	10'	0.1
Tree, Rem, 19 inch to 36 inch	0	0	0	Clearing - Right	0	0	0
Tree, Rem, 37 inch or Large	0	0	0	Slope Restoration, Modified	303	Syd	

CHAMBERS ROAD
STA. 67+00 TO STA. 101+00

PRELIMINARY



R. S. SCOTT ASSOCIATES, INC.
ENGINEERING • ARCHITECTURE • SURVEYING

405 RIVER STREET
ALPENA, MICHIGAN 49707
(989) 354-3178

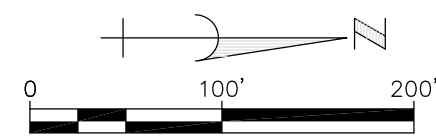
TUSCOLA COUNTY ROAD COMMISSION
CHAMBERS ROAD
SEC. 5, 6, 7, 8, FREMONT TWP., T11N-R9E
SEC. 19, 20, 29, 30, 31, 32, INDIAN FIELDS., T12N-R9E

SITE PLAN

BY:	DATE:
AAR	5/18
CHK:	DATE:
SJB	5/18

W.O. 79-453

SHEET NO.
1
OF

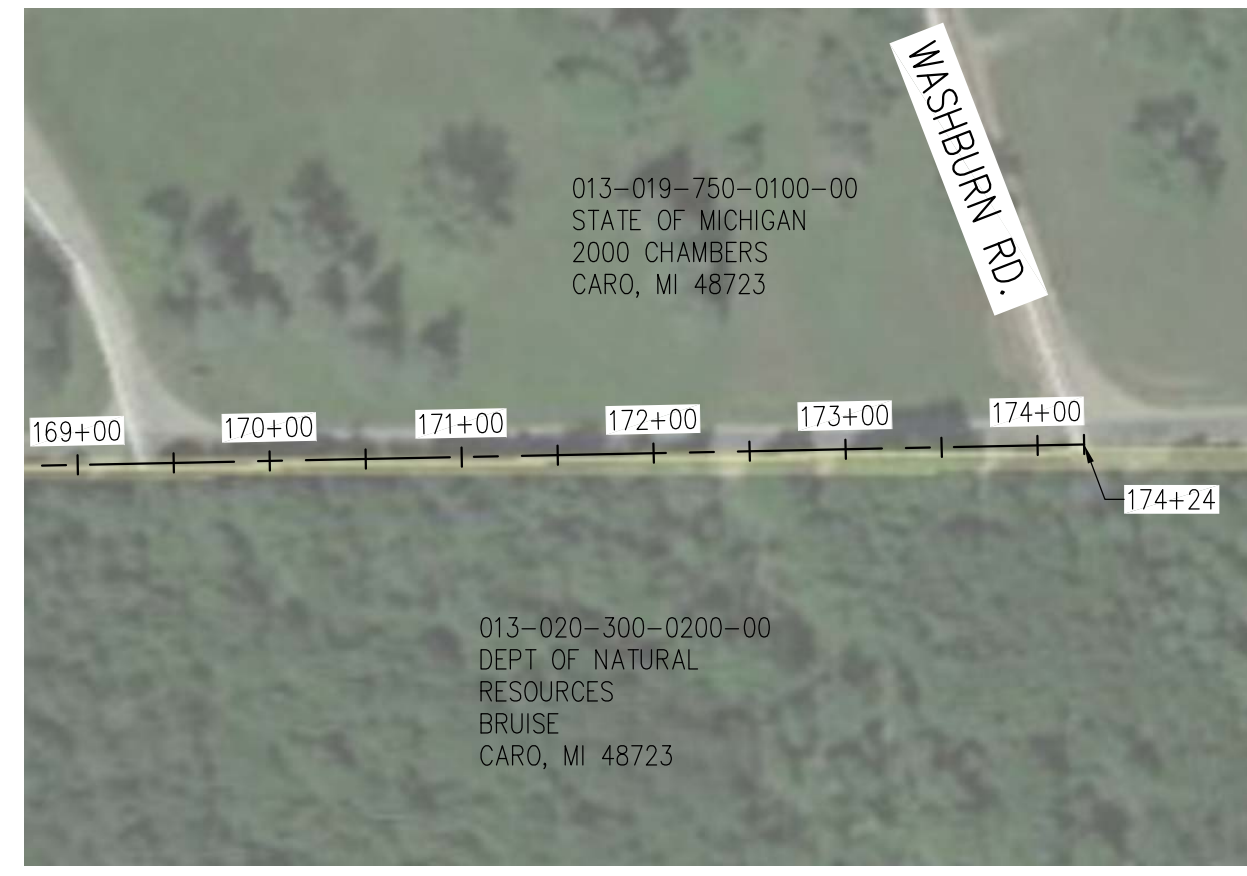


CHAMBERS ROAD
STA. 101+00 TO STA. 135+00

FROM STA 101+00 TO STA 135+00						
	RIGHT	LEFT	TOTAL (Ea)		LENGTH	TOTAL (Acre)
Tree, Rem, 6 inch to 18 inch	0	0	0	Clearing - Left	675'	0.2
Tree, Rem, 19 inch to 36 inch	0	0	0	Clearing - Right	0	0
Tree, Rem, 37 inch or Large	0	0	0	Slope Restoration, Modified	750	Syd



CHAMBERS ROAD
STA. 135+00 TO STA. 169+00



CHAMBERS ROAD
STA. 169+00 TO POE STA. 174+24

PRELIMINARY

R. S. SCOTT ASSOCIATES, INC.
ENGINEERING • ARCHITECTURE • SURVEYING

405 RIVER STREET
ALPENA, MICHIGAN 49707
(989) 354-3178

TUSCOLA COUNTY ROAD COMMISSION
CHAMBERS ROAD
SEC. 5, 6, 7, 8, FREMONT TWP., T11N-R9E
SEC. 19, 20, 29, 30, 31, 32, INDIAN FIELDS., T12N-R9E

SITE PLAN

BY:	DATE:	W.O. 79-453	SHEET NO.
AAR	5/18		2
CHK:	DATE:	OF	
SJB	5/18		

P:\uscolc(79)\79-435 Tree Removal\DWG\CHAMBERS.dwg 4/30/2018 10:19 AM